



N1

Route Guide & Hazard Awareness

**TOTTENHAM COURT ROAD - ALDWYCH - ELEPHANT & CASTLE
SURREY QUAYS - WOOLWICH - PLUMSTEAD - THAMESMEAD**



CONTENTS

FULL ROUTE N1 MAP

Between
Tottenham Court
Rd and Elephant
& Castle.

3

FULL ROUTE N1 MAP

Between
Elephant & Castle
and Bermondsey.

4

FULL ROUTE N1 MAP

Between
Bermondsey and
Deptford.

5

FULL ROUTE N1 MAP

Between
Deptford and
Greenwich.

6

FULL ROUTE N1 MAP

Between
Greenwich and
Charlton.

7

FULL ROUTE N1 MAP

Between
Charlton and
Plumstead.

8

FULL ROUTE N1 MAP

Between
Plumstead and
Abbey Wood.

9

FULL ROUTE N1 MAP

Between Abbey
Wood and
Thamesmead,
Boiler House.

10

RUNNING LIGHT MAP

Between
Bexleyheath and
Abbey Wood

11

RUNNING LIGHT MAP

Between
Belvedere and
Bexleyheath

12

RUNNING LIGHT

To and from
Thamesmead,
Boilerhouse.

13

RUNNING LIGHT

To and from
Tottenham Court
Road (Route A).

14

RUNNING LIGHT

To and from
Tottenham Court
Road (Route B).

15

RUNNING LIGHT

From Belvedere
to BX. From
BX garage to
Thamesmead

16

RUNNING LIGHT

Belvedere to New
Cross garage for
meal breaks

17

IN SERVICE

Route guide fm
Thamesmead,
Boiler House to
Tottenham Court
Road.

18

IN SERVICE (CONTINUED)

Thamesmead,
Boiler House to
Tottenham Court
Road.

19

IN SERVICE

Route guide
from Tottenham
Court Road to
Thamesmead,
Boiler House.

20

IN SERVICE (CONTINUED)

from Tottenham
Court Road to
Thamesmead,
Boiler House.

21

TOTTENHAM COURT ROAD

Terminus point
and map.

22

CONTENTS

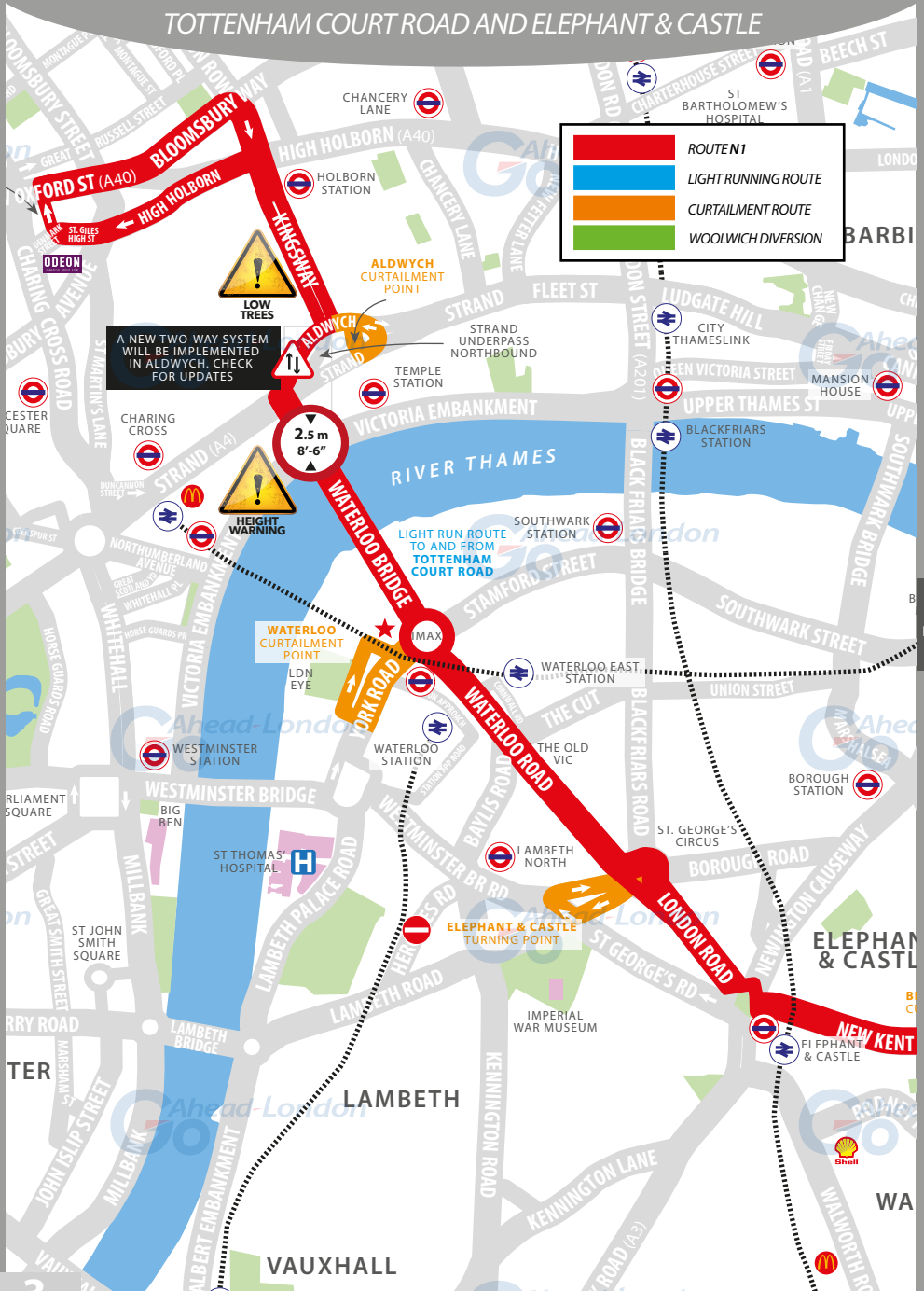
ALDWYCH Curtailment point and map. 23	WATERLOO Curtailment point and map. 24	ST. GEORGE'S CIRCUS Turning point and map. 25	BRICKLAYERS ARMS Curtailment point and map. 26
SURREY QUAYS Turning point and map. 27	GREENWICH, CUTTY SARK Curtailment point and map. 28	CHARLTON, ANCHOR AND HOPELANE Curtailment point and map. 29	WOOLWICH, ARSENAL STN Turning point and map. 30
PLUMSTEAD STATION Turning point and map. 31	HARROW MANOR WAY Turning point and map. 32	THAMESMEAD, BOILERHOUSE Terminus point and map. 33	LOCAL HAZARDS Hazards to be aware of and other points to note. 34
LOCAL HAZARDS Hazards to be aware of and other points to note. 35	LOCAL HAZARDS Hazards to be aware of and other points to note. 36	LOCAL HAZARDS Hazards to be aware of and other points to note. 37	CODES & PROCEDURES Facility codes, curtailment abrv & emergency radio procedure. 38

Route N1 is a low frequency route. In terms of our performance, it is very important that you are no more than 2 minutes early at any time and when possible, no more than 5 minutes late.

IMPORTANT: Please do your utmost to keep your bus within this 7 minute window unless prevented by traffic or other circumstances beyond your control. A few seconds make a big difference to our performance.

ROUTE N1 MAP

TOTTENHAM COURT ROAD AND ELEPHANT & CASTLE



ROUTE N1 MAP

ELEPHANT & CASTLE AND BERMONDSEY

THIS GUIDE IS
DESIGNED TO
ASSIST YOU ON
ROUTE N1.
ENJOY!

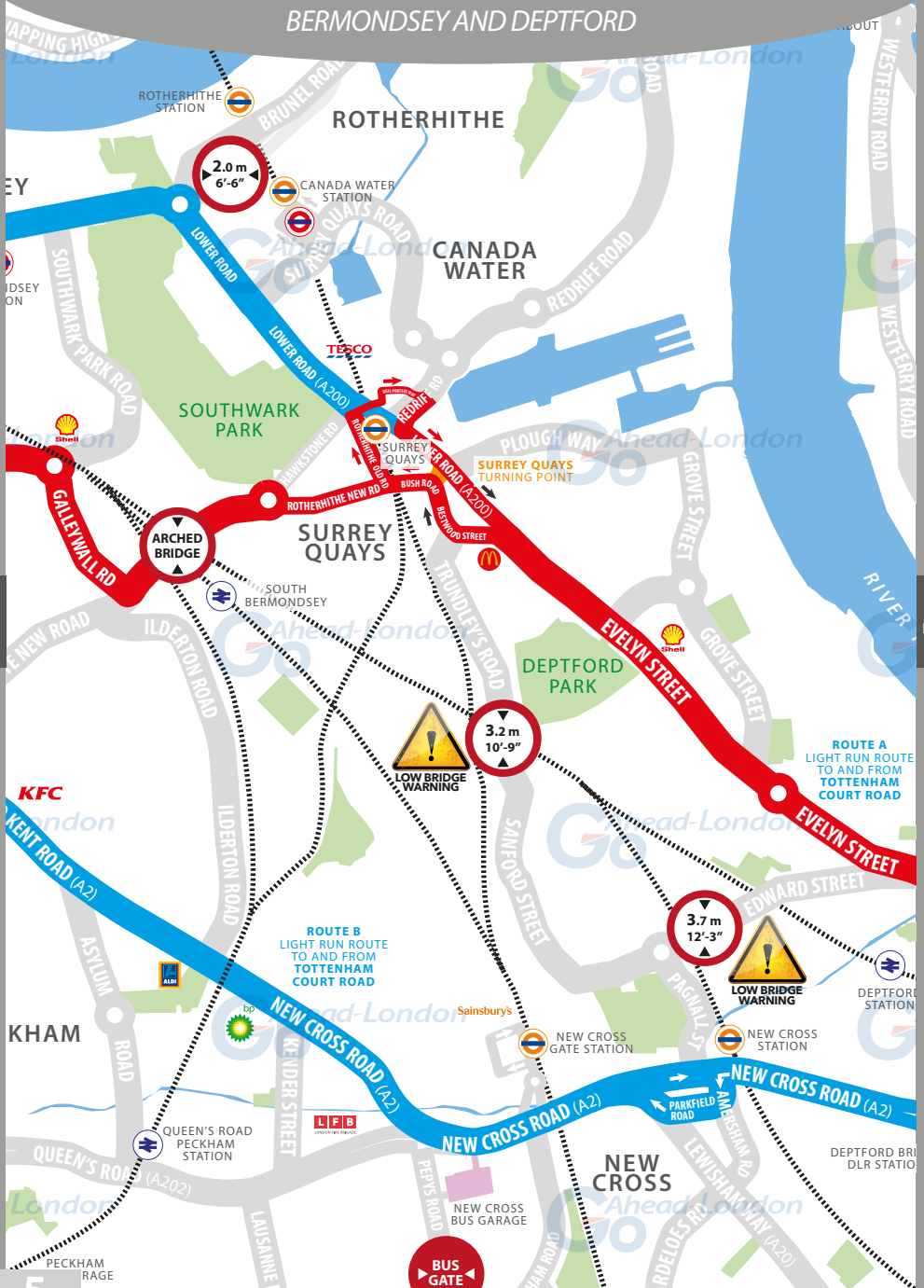


GO TO
PAGE 3

GO TO
PAGE 5

ROUTE N1 MAP

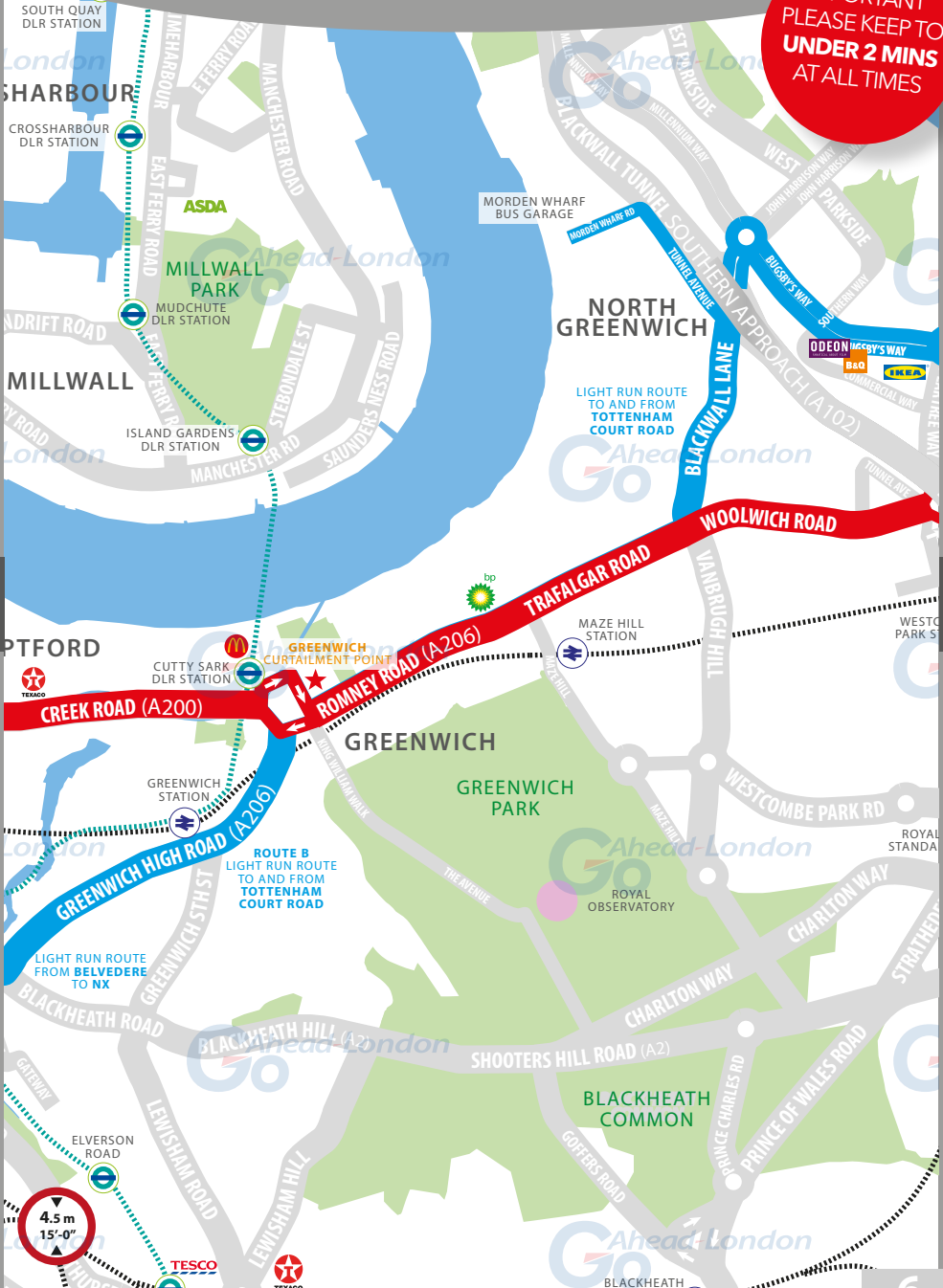
BERMONDSEY AND DEPTFORD



ROUTE N1 MAP

DEPTFORD AND GREENWICH

IMPORTANT
PLEASE KEEP TO
UNDER 2 MINS
AT ALL TIMES

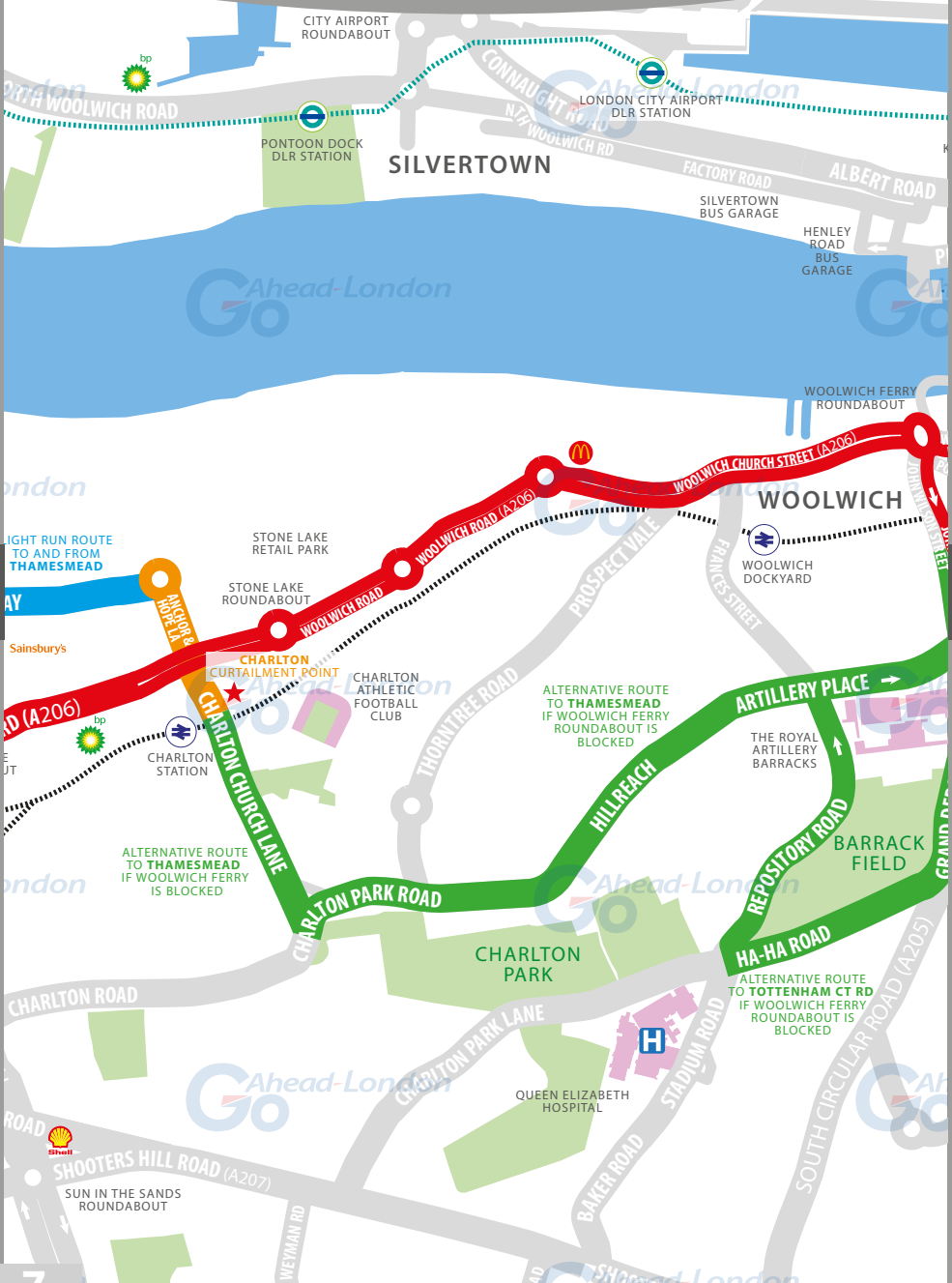


GOTO
PAGE 5

GOTO
PAGE 7

ROUTE N1 MAP

GREENWICH AND WOOLWICH

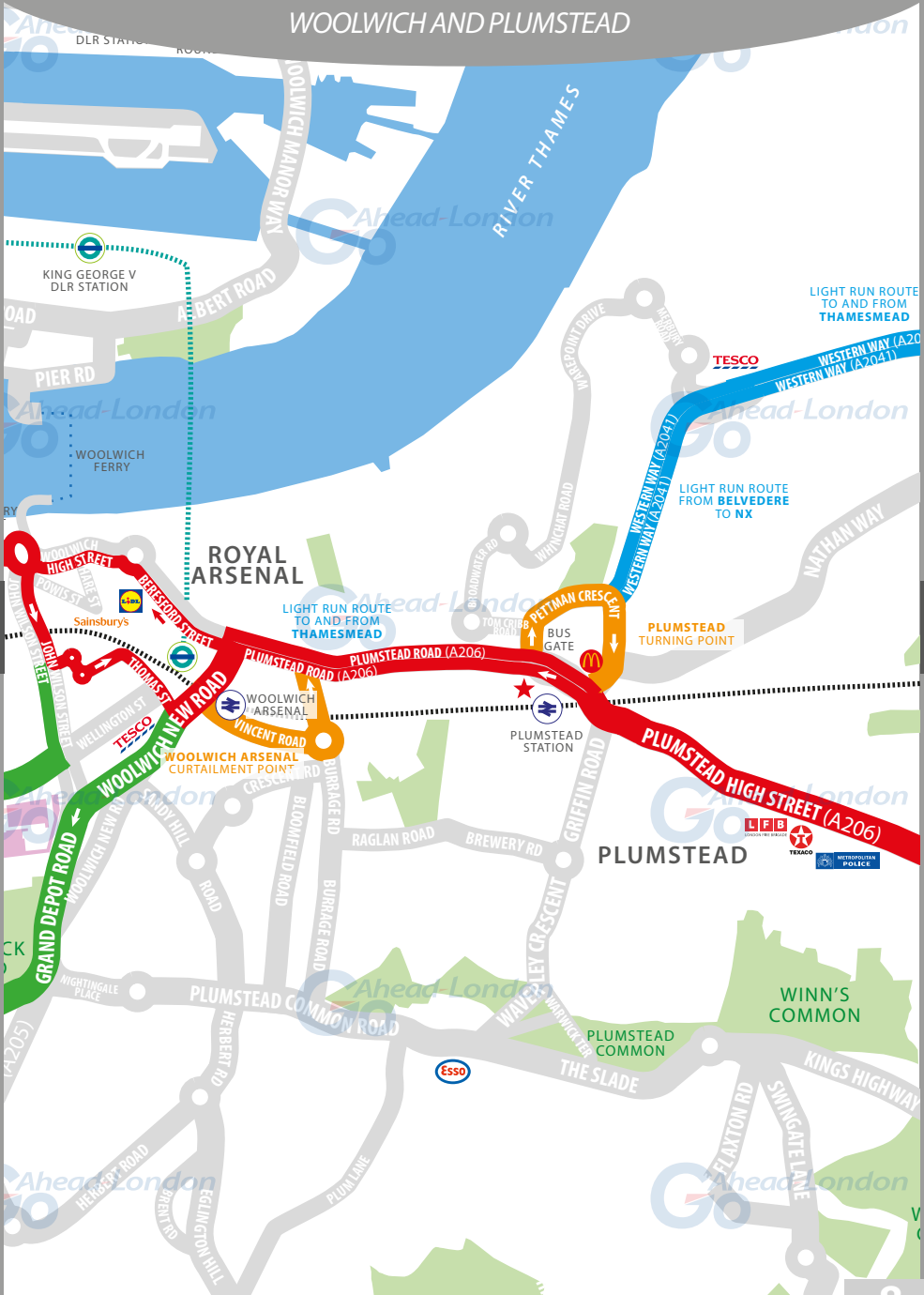


GO TO PAGE 6

GO TO PAGE 8

ROUTE N1 MAP

WOOLWICH AND PLUMSTEAD



GO TO PAGE 7

GO TO PAGE 9

ROUTE N1 MAP

PLUMSTEAD AND THAMESMEAD



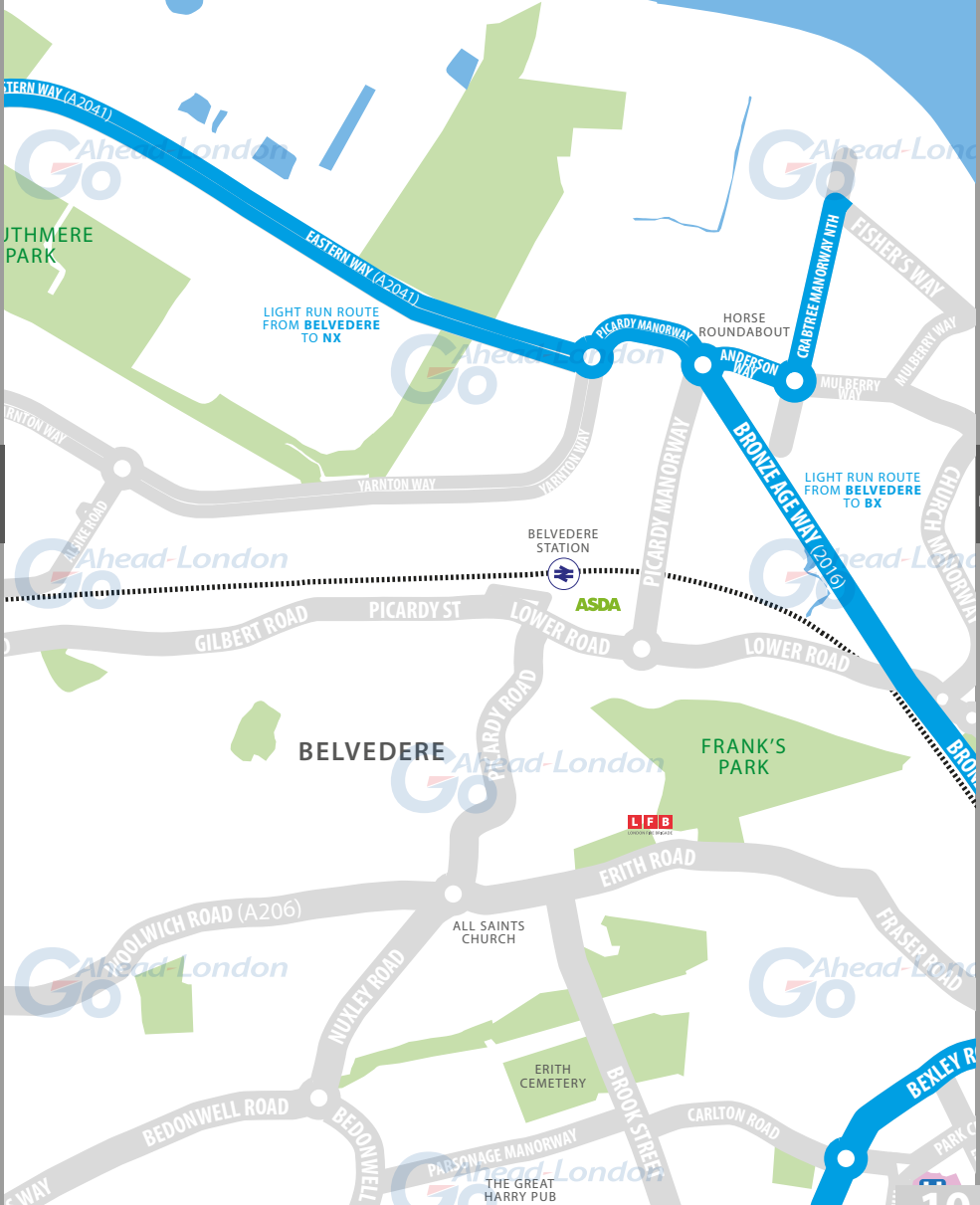
GO TO PAGE 8

GO TO PAGE 10

LIGHT RUN ROUTE

FROM BELVEDERE

TON WAY
DABOUT



JTHMERE
PARK

LIGHT RUN ROUTE
FROM BELVEDERE
TO NX

LIGHT RUN ROUTE
FROM BELVEDERE
TO BX

BELVEDERE
STATION
ASDA

BELVEDERE

FRANK'S
PARK

L F B

ALL SAINTS
CHURCH

ERITH
CEMETERY

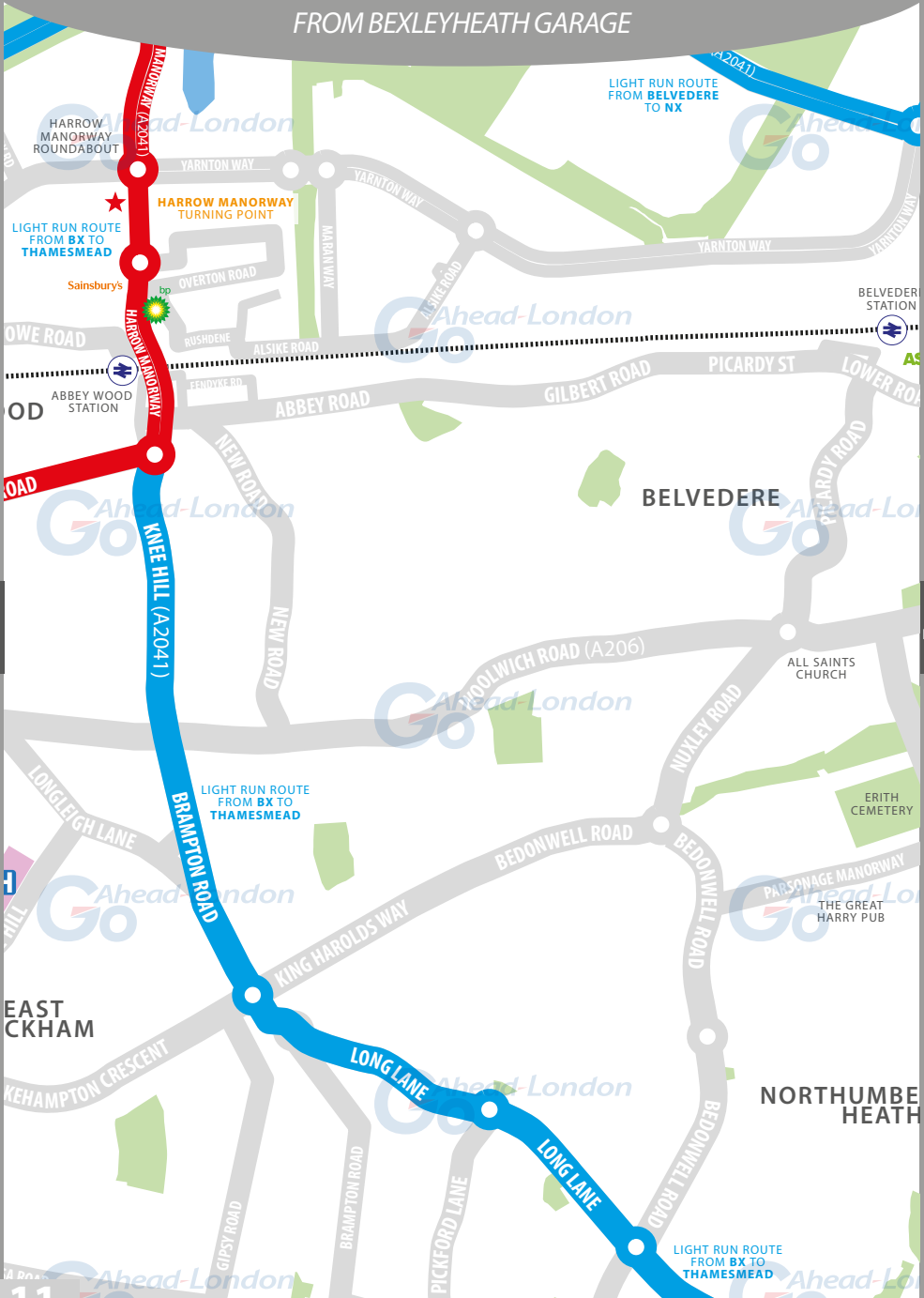
THE GREAT
HARRY PUB

GO TO
PAGE 9

GO TO
PAGE 11

LIGHT RUN ROUTE

FROM BEXLEYHEATH GARAGE



GO TO PAGE 10

GO TO PAGE 12

LIGHT RUN ROUTE

TO AND FROM BEXLEYHEATH GARAGE



GOTO
PAGE 11

RUNNING LIGHT

RUNNING OUT OF SERVICE

IMPORTANT
LOG OFF IBUS
IMMEDIATELY
IF RUNNING
LIGHT

TO THAMESMEAD BOILER HOUSE

- From **Morden Wharf garage**, ahead on Morden Wharf Road
- Turn right onto Tunnel Avenue (*see note on page 4*)
- At traffic light, turn left onto Blackwall Lane **A2203**
- At roundabout, take 3rd exit onto Bugsby's Way
- At 2nd roundabout, take 2nd exit onto Bugsby's Way
- At 3rd roundabout, take 2nd exit onto Anchor and Hope Lane
- At traffic light, turn left onto Woolwich Road **A206**
- *Follow normal line of route avoiding Woolwich town centre to Plumstead*
- At Pettman Crescent one-way system, take 2nd exit onto Western Way **A2016**
- At roundabout, take 2nd exit onto Eastern Way **A2016**
- Exit at next slip road and take 1st exit onto Carlyle Road **A2041**
- At Boiler House roundabout, take 1st exit onto Bentham Road to **stand**

TO THAMESMEAD BOILER HOUSE: (ROUTE B)

- From **Morden Wharf garage**, ahead on Morden Wharf Road
- Turn right onto Tunnel Avenue (*see note below*)
- At traffic light, turn right onto Blackwall Lane **A2203**
- At traffic light, turn left onto Woolwich Road **A206**
- *Follow normal line of route and then route A light run*

FROM THAMESMEAD BOILER HOUSE

- From Bentham Road, continue ahead onto Boiler House roundabout
- At Boiler House roundabout, take 3rd exit onto Carlyle Road **A2041**
- At roundabout, take 3rd exit onto Eastern Way **A2016**
- At 2nd roundabout, take 2nd exit onto Western Way **A2016**
- At Pettman Crescent one-way system, take 3rd exit onto Plumstead Road **A206**
- *Follow normal line of route until junction of Blackwall Lane off Woolwich Road*
- At traffic light, turn right onto Blackwall Lane
- At traffic light, turn left onto Tunnel Avenue
- Turn left onto Morden Wharf Road to **Morden Wharf garage**

RUNNING LIGHT

RUNNING OUT OF SERVICE

BLINDS:
NOT IN SERVICE
LOG OFF IBUS
IF RUNNING
LIGHT

TO TOTTENHAM COURT ROAD (ROUTE A)

- From **Morden Wharf garage**, ahead on Morden Wharf Road
- At traffic light, turn right onto Blackwall Lane **A2203**
- At traffic light, turn right onto Woolwich Road (*BP petrol station on right*) **A206**
- Follow normal line of route to Bush Road (*after Surrey Quays McDonald's*)
- Keep right and follow road to the right onto Rotherhithe Old Road **A2216**
- At traffic light, continue onto Lower Road (*Surrey Quays station on right*) **A200**
- At roundabout, keep left and take 1st exit onto Jamaica Road **A200**
- Keep left and follow road to the left onto Tanner Street and Druid Street **A200**
- At traffic light, turn left onto Tower Bridge Road (*under railway bridge*) **A100**
- At Bricklayers Arms one-way system, take 2nd exit onto New Kent Road **A201**
- Follow normal line of route to High Holborn
- At traffic light, turn left onto High Holborn **A40**
- At traffic light, continue ahead onto St Giles Street **A40**
- Turn right onto Earnshaw Street to **stand**

FROM TOTTENHAM COURT ROAD (ROUTE A)

- At **stand**, continue ahead to traffic light
- At traffic light, turn right onto New Oxford Street **A40**
- Follow normal line of route to Bricklayers Arms one-way system
- Keep left (do not go onto the flyover) and continue onto Bricklayers Arms
- At Bricklayers Arms one-way system, take 2nd exit onto Tower Bridge Rd **A100**
- At traffic light (*after railway bridge*), turn right onto Tooley Street **A200**
- Continue ahead on Jamaica Road (*Bermondsey station on right*) **A200**
- At Rotherhithe Tunnel roundabout, take 3rd exit onto Lower Road **A200**
- Continue ahead on Lower Road (*past Surrey Quays station on right*) **A200**
- Continue ahead onto Evelyn Street (*McDonalds on right*) **A200**
- At roundabout, take 2nd exit onto Evelyn Street **A200**
- Follow normal line of route to Blackwall Lane
- At traffic light, turn left onto Tunnel Avenue
- Turn left onto Morden Wharf Road to **Morden Wharf garage**

RUNNING LIGHT

RUNNING OUT OF SERVICE (ROUTE B)

BLINDS:
NOT IN SERVICE
LOG OFF IBUS
IF RUNNING
LIGHT

TO TOTTENHAM COURT ROAD (ROUTE B)

- From **Morden Wharf garage**, ahead on Morden Wharf Road
- Turn right onto Tunnel Avenue
- At traffic light, turn right onto Blackwall Lane **A2203**
- At traffic light, turn right onto Woolwich Road (*BP petrol station on right*) **A206**
- Continue ahead onto Romney Road and Nelson Road (*one-way system*) **A206**
- At traffic light, turn left onto Greenwich Church Street **A206**
- Continue ahead onto Greenwich High Road **A206**
- At traffic light, turn right onto Deptford Bridge (*Deptford Bridge stn on left*) **A2**
- Continue ahead onto Deptford Broadway and onto New Cross Road **A2**
- At traffic light, turn left onto Amersham Road **A2**
- Keep right and turn right onto Parkfield Road **A2**
- At traffic light, turn right onto Lewisham Way **A2**
- Keep left and follow road to the left onto New Cross Road **A2**
- Keep right and follow road to the right onto New Cross Road **A2**
- At traffic light, continue ahead onto Old Kent Road **A2**
- At Bricklayers Arms one-way system, take 2nd exit onto New Kent Road **A201**
- Follow normal line of route to Tottenham Court Road to **stand**

FROM TOTTENHAM COURT ROAD (ROUTE B)

- Follow normal line of route to Bricklayers Arms one-way system
- Keep right (use the flyover) and continue onto Old Kent Road **A2**
- At traffic light, continue ahead onto Old Kent Road (*past Tesco on left*) **A2**
- Follow road to the left onto New Cross Road (*New Cross garage on right*) **A2**
- Continue ahead on one-way system (*New Cross Gate Overground on left*) **A2**
- Continue ahead onto New Cross Road and Deptford Broadway **A2**
- Continue ahead onto Deptford Bridge (*Deptford Bridge station on right*) **A2**
- At traffic light, turn left onto Greenwich High Road **A206**
- At traffic light, continue ahead onto Greenwich Church Street **A206**
- Follow one-way system onto Greenwich Church Street **A206**
- Follow the road right onto College Approach and onto King William Walk **A206**
- At traffic light, turn left onto Romney Road **A206**
- Continue ahead onto Trafalgar Road (*BP petrol station on left*) **A206**
- At traffic light, turn left onto Blackwall Lane **A2203**
- At traffic light, turn left onto Tunnel Avenue and into **Morden Wharf garage**

RUNNING LIGHT

RUNNING OUT OF SERVICE

IMPORTANT
LOG OFF IBUS
IMMEDIATELY
IF RUNNING
LIGHT

FROM BELVEDERE TO BEXLEYHEATH GARAGE

- From **Fisher's Way**, turn left onto Crabtree Manorway North
- At roundabout, take 3rd exit onto Anderson Way
- At roundabout, take 1st exit onto Bronze Age Way **A2016**
- At roundabout, take 4th exit onto Bexley Road **A220**
- At 1st roundabout, take 2nd exit onto Bexley Road **A220**
- At 2nd roundabout, take 2nd exit onto Bexley Road **A220**
- At 3rd roundabout, take 2nd exit onto Erith Road **A220**
- At 4th roundabout, take 2nd exit onto Erith Road **A220**
- At 5th roundabout, take 1st exit onto Erith Road **A220**
- Turn left into Bexleyheath garage to **stand**

FROM BEXLEYHEATH TO THAMESMEAD BOILER HOUSE

- From **Bexleyheath garage**, turn right onto Erith Road **A220**
- At roundabout, take 1st exit onto Long Lane
- At 2nd roundabout, take 2nd exit onto Long Lane
- At 3rd roundabout, take 2nd exit onto Long Lane
- At 4th roundabout, take 2nd exit onto Brampton Road
- At roundabout, take 2nd exit onto Brampton Road
- At traffic light, continue ahead onto Knee Hill **A2041**
- At roundabout, take 3rd exit onto Harrow Manorway **A2041**
- At 2nd roundabout, take 1st exit onto Harrow Manorway **A2041**
- At 3rd roundabout, take 2nd exit onto Harrow Manorway **A2041**
- At Eastern Way overpass, take 2nd exit onto Carlyle Road **A2041**
- At roundabout, take 1st exit onto Bentham Road to **stand**



ALDWYCH
TWO-WAY SYSTEM

NEW SYSTEM. GYRATORY
REMOVED. CARE AND CAUTION

North of Waterloo Bridge in Aldwych

RUNNING LIGHT

RUNNING OUT OF SERVICE

BLINDS:
NOT IN SERVICE
LOG OFF IBUS
IF RUNNING
LIGHT

FROM BELVEDERE TO NEW CROSS GARAGE

- From Fisher's Way, turn left onto Crabtree Manorway North
- At roundabout, take 3rd exit onto Anderson Way
- At roundabout, take 3rd exit onto Picardy Manorway **A2016**
- At roundabout, take 3rd exit onto Eastern Way **A2016**
- At roundabout, take 3rd exit onto Western Way (*past Belmarsh Prison*) **A2016**
- At Pettman Crescent one-way system, take 3rd exit onto Plumstead Road **A206**
- Continue ahead onto Plumstead Road **A206**
- At traffic light, continue ahead onto Beresford Street **A206**
- At roundabout, take 1st exit onto Woolwich High Street **A206**
- At Woolwich Ferry roundabout, take 2nd exit onto Woolwich Church Street **A206**
- Continue ahead onto Woolwich Church Street **A206**
- At roundabout, take 1st exit onto Woolwich Road **A206**
- At 2nd roundabout, take 1st exit onto Woolwich Road **A206**
- At 3rd roundabout, take 2nd exit onto Woolwich Road **A206**
- Continue ahead on Woolwich Road (*under Blackwall Tunnel Southern Approach*)
- Continue ahead on Woolwich Road (*BP petrol station on right*) **A206**
- Continue ahead onto Romney Road and Nelson Road (*one-way system*) **A206**
- At traffic light, turn left onto Greenwich Church Street **A206**
- Continue ahead onto Greenwich High Road **A206**
- At traffic light, turn right onto Deptford Bridge (*Deptford Bridge stn on left*) **A2**
- Continue ahead onto Deptford Broadway and onto New Cross Road **A2**
- At traffic light, turn left onto Amersham Road **A2**
- Keep right and turn right onto Parkfield Road **A2**
- At traffic light, turn right onto Lewisham Way **A2**
- Keep left and follow road to the left onto New Cross Road **A2**
- Turn left into **New Cross garage**



TRUNDLEYS ROAD
CLEARANCE HEIGHT

**DOUBLE DECK VEHICLES MUST
NOT BE USED ON THIS ROAD**

Off line-of-route, south of Bestwood Street in Surrey Quays

ROUTE DIRECTIONS

RUNNING IN SERVICE

**NEVER
DIVERT OFF
LINE-OF-ROUTE
UNLESS ADVISED
BY IBUS**

TO TOTTENHAM COURT ROAD STATION

- At Boiler House roundabout, take 1st exit onto Bentham Road
- At roundabout, take 1st exit onto Bentham Road
- At roundabout, take 2nd exit onto Bentham Road
- At roundabout, take 2nd exit onto Thamesmere Drive
- Circumnavigate the roundabout at the end of Thamesmere Drive
- At Thamesmere Drive roundabout, take 1st exit onto Central Way **A2041**
- At Greenhaven Drive roundabout, take 2nd exit onto Crossway
- At 2nd roundabout, take 3rd exit onto Crossway
- At Summerton Way roundabout, take 2nd exit onto Crossway
- At Boiler House roundabout, take 1st exit onto Carlyle Road **A2041**
- At roundabout (*over Eastern Way*), take 2nd exit onto Harrow Manorway **A2041**
- At roundabout, take 2nd exit onto Harrow Manorway **A2041**
- At roundabout, take 2nd exit onto Harrow Manorway (*Sainsbury's on right*) **A2041**
- At roundabout, take 2nd exit onto Mcleod Road **B213**
- Follow road to the left onto Basildon Road **B213**
- At traffic light, turn right onto Bostall Hill **A206**
- Continue ahead onto Plumstead High Street to Pettman Cres one-way system
- Follow one-way system and take 1st exit onto Plumstead Road **A206**
- Continue ahead onto Beresford Street **A206**
- At roundabout, take 1st exit onto Woolwich High Street **A206**
- At Woolwich Ferry roundabout, take 2nd exit onto Woolwich Church St **A206**
- At roundabout, take 1st exit onto Woolwich Road (*McDonald's on right*)
- At 2nd roundabout, take 1st exit onto Woolwich Road **A206**
- At Stone Lake retail park roundabout, take 1st exit onto Woolwich Road **A206**
- At Horn Lane roundabout, take 2nd exit onto Woolwich Road **A206**
- At traffic light, continue ahead onto Trafalgar Road (*BP petrol station on right*)
- Continue ahead onto Romney Road and Nelson Road (*one-way system*) **A206**
- Follow road to the right onto Greenwich Church Street **A206**
- Keep left and at traffic light, turn left onto Creek Road **A206**
- Continue ahead onto Evelyn Street **A200**
- At roundabout, take 2nd exit onto Evelyn Street **A200**
- Follow traffic to the left onto Bestwood St (*McDonalds on left*) **A200**
- Continue ahead onto Bush Road and Rotherhithe New Road **A2208**
- Keep left and continue ahead onto Rotherhithe New Road **A2208**
- At roundabout, take 1st exit onto Rotherhithe New Road **A2208**

ROUTE DIRECTIONS

RUNNING IN SERVICE

IMPORTANT
PLEASE KEEP TO
UNDER 2 MINS
AT ALL TIMES

TO TOTTENHAM COURT ROAD STATION (CONT)

- After both railway bridges, turn right onto Galleywall Road
- At roundabout, take 1st exit onto Southwark Park Road **A2206**
- Continue ahead onto Grange Road **A2206**
- At traffic light, turn left onto Tower Bridge Rd **A100**
- At Bricklayers Arms one-way system, take 2nd exit onto New Kent Road **A201**
- At Elephant & Castle, follow the road to the right and take 2nd exit onto London Rd
- At St George's Circus, use contra-flow bus lane onto Waterloo Road **A301**
- At traffic light, follow road towards left onto Waterloo Road (2nd exit) **A301**
- Continue ahead onto Waterloo Road (past Waterloo station on left)
- Turn into Tenison Way bus station (on the left before IMAX roundabout)
- At IMAX roundabout, take 2nd exit onto Waterloo Bridge via Tenison Way
- Continue ahead on Waterloo Bridge and keep on left lane **A301**
- At traffic light, turn right onto Aldwych (two-way road) **A4**
- At traffic light, turn left onto Kingsway **A4200**
- At traffic light, turn left onto High Holborn **A40**
- At traffic light, continue ahead onto St Giles Street **A40**
- Turn right onto Earnshaw Street to **stand**

TOWARDS TOTTENHAM COURT ROAD STATION

If the Woolwich Ferry roundabout is blocked, use this diversion towards Tottenham Court Road if instructed by CentreComm.

Operate from Plumstead Road, then via Woolwich New Road, Ha Ha Road, Repository Rd, Hillreach, Little Heath, Charlton Park Rd, The Village, Charlton Church Lane, Anchor And Hope Lane rejoining line of route at Woolwich Rd.

TOWARDS THAMESMEAD BOILER HOUSE

If the Woolwich Ferry roundabout is blocked, use this diversion towards Thamesmead if instructed by CentreComm.

Operate from Woolwich Road, then via Anchor And Hope Lane, Charlton Church Lane, The Village, Charlton Park Road, Little Heath, Hillreach, Artillery Place, John Wilson Street rejoining line of route at Castile Road.

ROUTE DIRECTIONS

RUNNING IN SERVICE

IMPORTANT
PLEASE ENSURE
YOU USE YOUR
RIBAS KEY ON
EVERY TRIP

TO THAMESMEAD BOILER HOUSE

- At **stand**, continue ahead to traffic light
- At traffic light, turn right onto New Oxford Street **A40**
- At traffic light, continue ahead onto Bloomsbury Way **A40**
- At traffic light, turn right onto Southampton Row **A4200**
- At traffic light, continue ahead onto Kingsway (*Holborn station on left*) **A4200**
- At traffic light, turn right onto Aldwych (*two-way road*) **A4**
- At traffic light, follow the road left onto Lancaster Place **A301**
- Continue ahead onto Waterloo Bridge **A301**
- At IMAX roundabout, take 2nd exit onto Waterloo Road (*under railway bridge*)
- Continue ahead on Waterloo Road (*past Waterloo station on right*) **A301**
- Follow one-way system at St George's Circus onto London Road **A201**
- At traffic light, turn left and take 2nd exit onto New Kent Road **A201**
- Keep left (do not go onto the flyover) and continue onto Bricklayers Arms
- At traffic light, turn right onto Grange Road **A2206**
- At traffic light, continue ahead onto Southwark Park Road **A2206**
- At roundabout, take 2nd exit onto Galleywall Road
- At junction, turn left onto Rotherhithe New Road **A2208**
- At roundabout, take 3rd exit onto Rotherhithe New Road **A2208**
- Follow road to the left onto Rotherhithe Old Road one-way system **A200**
- At traffic light, turn right onto Lower Road (*Surrey Quays station on right*) **A200**
- Keep left and take the immediate left onto Surrey Quays Shopping Ctr Access Rd
- At junction, turn right onto Deal Porters Way (*Tesco Extra on left*)
- At traffic light, turn right onto Redriff Road **B205**
- At junction, turn left onto Lower Road **A200**
- Continue ahead onto Evelyn Street (*McDonalds on right*) **A200**
- At roundabout, take 2nd exit onto Evelyn Street **A200**
- At traffic light, continue ahead onto Creek Road **A200**
- At junction, follow road left onto Greenwich Church Street **A206**
- Follow the road right onto College Approach **A206**
- Follow the road right onto King William Walk **A206**
- At traffic light, turn left onto Romney Road **A206**
- Continue ahead onto Trafalgar Road (*BP petrol station on left*) **A206**
- At traffic light, continue ahead onto Woolwich Road **A206**

ROUTE DIRECTIONS

RUNNING IN SERVICE

IMPORTANT
PLEASE ENSURE
YOU USE YOUR
RIBAS KEY ON
EVERY TRIP

TO THAMESMEAD BOILER HOUSE (CONT)

- At Horn Lane roundabout, take 2nd exit onto Woolwich Road **A206**
- At Stone Lake retail park roundabout, take 2nd exit onto Woolwich Road **A206**
- At 2nd roundabout, take 2nd exit onto Woolwich Road **A206**
- At 3rd roundabout, take 3rd exit onto Woolwich Church St (*McDonald's on left*)
- At Woolwich Ferry roundabout, take 3rd exit onto John Wilson Street **A205**
- Turn left onto Castile Road. At roundabout, take 2nd exit onto Monk Street
- At roundabout, take 1st exit onto Calderwood Street
- Turn right onto Thomas Street
- At junction with Tesco, turn left onto Woolwich New Road (*past Woolwich Stn*)
- At junction, turn right onto Plumstead Rd to Pettman Cres one-way system **A206**
- Use bus gate and bus lane to continue ahead onto Plumstead High St **A206**
- Continue ahead onto Bostall Hill **A206**
- At traffic light, turn left onto Basildon Road **B213**
- Follow road to the right onto Mcleod Road **B213**
- At roundabout, take 2nd exit onto Harrow Manor Way **A2041**
- At Lensbury Way roundabout, take 2nd exit onto Harrow Manor Way **A2041**
- At Yarnton Way roundabout, take 2nd exit onto Harrow Manorway **A2041**
- At Harrow Manor Way roundabout, take 2nd exit onto Carlyle Road **A2041**
- At Boiler House roundabout, take 3rd exit onto Crossway
- At Summerton Way roundabout, take 1st exit onto Crossway
- At 2nd roundabout, take 1st exit onto Crossway
- At Greenhaven Drive roundabout, take 2nd exit onto Central Way **A2041**
- At Thamesmere Drive roundabout, take 3rd exit onto Thamesmere Drive
- Circumnavigate the roundabout at the end of Thamesmere Drive
- At Thamesmere Drive roundabout, take 2nd exit onto Bentham Road
- At roundabout, take 2nd exit onto Bentham Road
- At Titmuss Avenue roundabout, take 2nd exit onto Bentham Road to stand



STRAND UNDERPASS
CLEARANCE HEIGHT

DOUBLE DECK VEHICLES MUST
NOT BE USED ON THIS ROAD

Refers to underpass, north-side of Waterloo Bridge in Aldwych

TOTTENHAM COURT ROAD

TERMINUS POINT

SWITCH THE
ENGINE OFF
WHILST AT THE
STAND

From Thamesmead, Boiler House. Proceed from Earnshaw Street direct to stand. Set down on Earnshaw Street at **ALIGHTING POINT**.

Towards Thamesmead, Boiler House. Depart via Earnshaw Street to New Oxford Street. Pick up on New Oxford Street at **BUS STOP Z**.

Public stand for two buses on west side of Earnshaw Street, opposite centre line of Bucknall Street and extending 20 metres south.

Blind display: **TOTTENHAM COURT ROAD**.



ALDWYCH

CURTAILMENT POINT

SWITCH THE
ENGINE OFF
WHILST AT THE
STAND

From Thamesmead, Boiler House. Proceed from Lancaster Place via Aldwych to stand. Set down on Aldwych at **BUS STOP E**.

Towards Thamesmead, Boiler House. From stand, depart to Aldwych. Pick up on Aldwych at **BUS STOP S**.

Public stand on north side of Aldwych (east arm). Additional overflow stand on the south side of Strand and Melbourne Place.

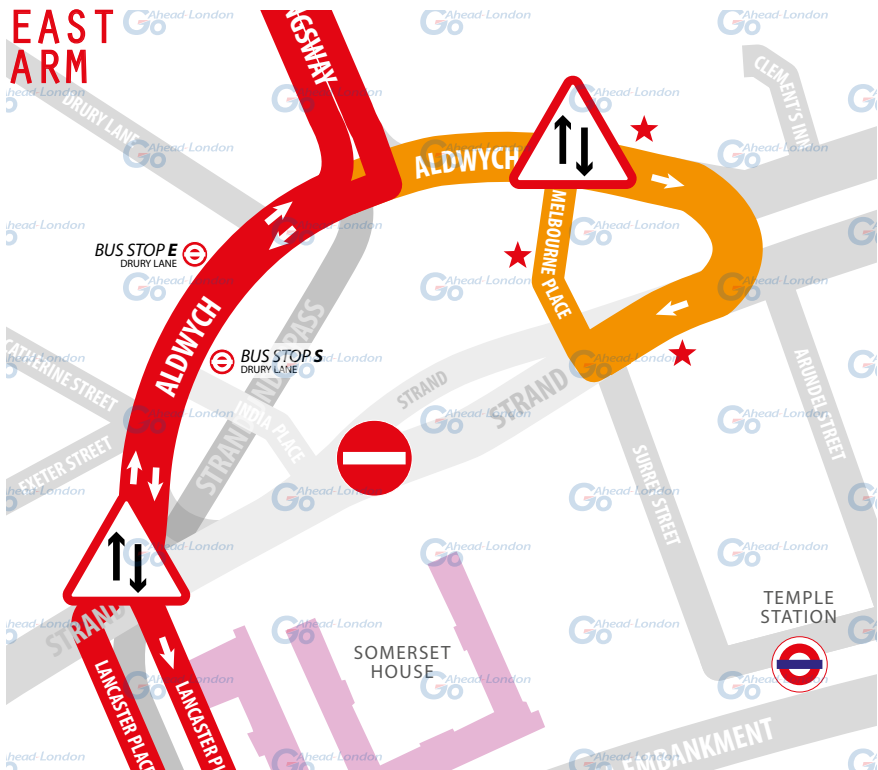
Blind display: **ALDWYCH.**



ALDWYCH
TWO-WAY SYSTEM

NEW SYSTEM. GYRATORY
REMOVED. CARE AND CAUTION

North of Waterloo Bridge in Aldwych



WATERLOO

CURTAILMENT POINT

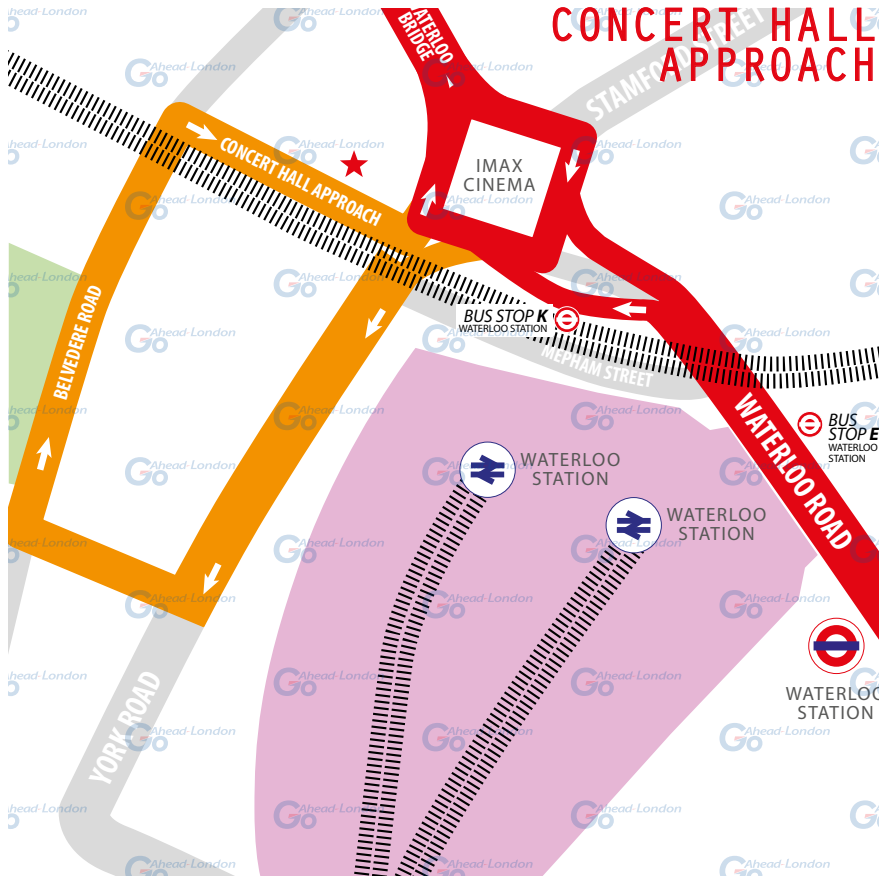
IMPORTANT
IF YOU REQUIRE
A COMFORT
BREAK, PLEASE
ADVISE
IBUS

From Thamesmead, Boiler House. Proceed from Tenison Way Bus Station via York Road, Chicheley Street, Belvedere Road and Concert Hall Approach to stand. Set down in Tenison Way Bus Station at **BUS STOP K**.

Towards Thamesmead, Boiler House. From stand, depart via Concert Hall Approach and Tenison Way to Waterloo Road. Serve **BUS STOP E**.

Public stand for 3 buses in marked bays on north side of Concert Hall Approach.

Blind display: **WATERLOO.**



ELEPHANT & CASTLE

TURNING POINT

TURNING POINT ONLY.
BUSES MUST NOT STAND.

From Thamesmead, Boiler House. Proceed from London Road via Lambeth Road, St George's Road, Westminster Bridge Road and St George's Circus. Set down on London Road at **BUS STOP A**.

Towards Thamesmead, Boiler House. Depart to London Road. Pick up on London Road at **BUS STOP E**.

Turning point only - buses must not stand.

Blind display: *ELEPHANT & CASTLE*.



BRICKLAYERS ARMS

CURTAILMENT POINT

PLEASE CHECK
TRIP NUMBER
ON ETM BEFORE
DEPARTING

From Thamesmead, Boiler House. Proceed from Tower Bridge Road via Bricklayers Arms roundabout, Great Dover Street and Bartholomew Street to stand. Set down on Tower Bridge Road at **BUS STOP BJ**.

Towards Thamesmead, Boiler House. Depart via Bartholomew Street to New Kent Road. Pick up on New Kent Road at **BUS STOP BC**.

From Tottenham Court Road. Proceed from New Kent Road via Bricklayers Arms roundabout, Great Dover Street and Bartholomew Street to stand. Set down on New Kent Road at **BUS STOP BC**.

Towards Tottenham Court Road. Depart via Bartholomew Street, New Kent Rd and Bricklayers Arms roundabout. Pick up on New Kent Rd at **BUS STOP BS**.

Public stand for two buses on south side of Bartholomew Street.

Blind display: **BRICKLAYERS ARMS.**



SURREY QUAYS

TURNING POINT

PLEASE CHECK
TRIP NUMBER
ON ETM BEFORE
DEPARTING

From Tottenham Court Road. Proceed from Lower Road.
Set down on Lower Road at **BUS STOP M**.

Towards Tottenham Court Road. Depart to Rotherhithe New Road.
Pick up on Rotherhithe New Road at **BUS STOP Q**.

Turning point only - buses must not stand. **Blind display:** **SURREY QUAYS**.



Refers to railway bridge, on Rotherhithe New Road in South Bermondsey.

GREENWICH

CURTAILMENT POINT

PLEASE CHECK
TRIP NUMBER
ON ETM BEFORE
DEPARTING

From Thamesmead, Boiler House. Proceed from Greenwich Church Street via College Approach and King William Walk to stand. Set down on Greenwich Church Street at **BUS STOP B**.

Towards Thamesmead, Boiler House. Depart to King William Walk to Romney Road. Pick up on Romney Road at **BUS STOP F**.

From Tottenham Court Road. Proceed from Creek Road via Greenwich Church Street, College Approach and King William Walk to stand. Set down on Creek Road at **BUS STOP A**.

Towards Tottenham Court Road. Depart via King William Walk and Nelson Road to Greenwich Church St. Pick up on Greenwich Church St at **BUS STOP B**.

Public stand for two buses on east side of King William Walk.

Blind display: **GREENWICH, CUTTY SARK.**



**CUTTY
SARK**

CHARLTON

TURNING POINT

IMPORTANT
PLEASE ENSURE
YOU USE YOUR
RIBAS KEY ON
EVERY TRIP

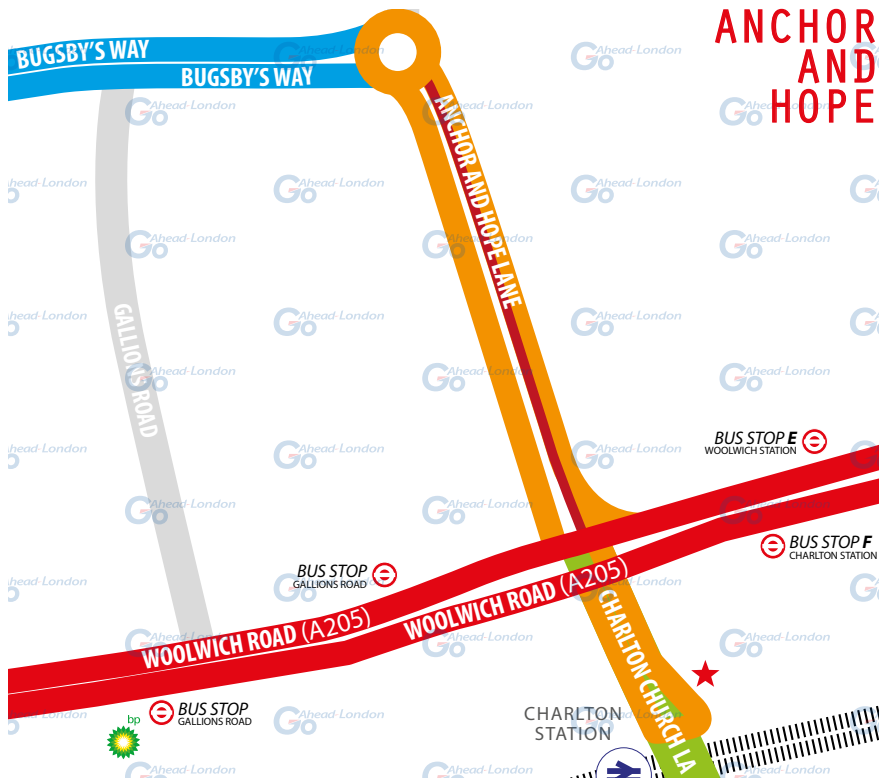
From Thamesmead, Boiler House. Proceed from Woolwich Rd via Anchor and Hope Ln to stand. Set down on Woolwich Rd at **BUS STOP F**.

Towards Thamesmead, Boiler House. Depart via Anchor and Hope Lane to Woolwich Road. Pick up on Woolwich Road at **BUS STOP E**.

From Tottenham Court Road. Proceed from Woolwich Road via Anchor and Hope Lane to stand. Set down on Woolwich Road at **BUS STOP GALLIONS ROAD**.

Towards Tottenham Court Road. Depart via Anchor and Hope Lane, Charlton Church Lane, Charlton Station Bus Lay-By, Barney Close and Charlton Church Lane to Woolwich Rd. Pick up on Woolwich Road at **BUS STOP GALLIONS ROAD**.

Public stand for two buses on east side of Anchor and Hope Lane.



WOOLWICH

TURNING POINT

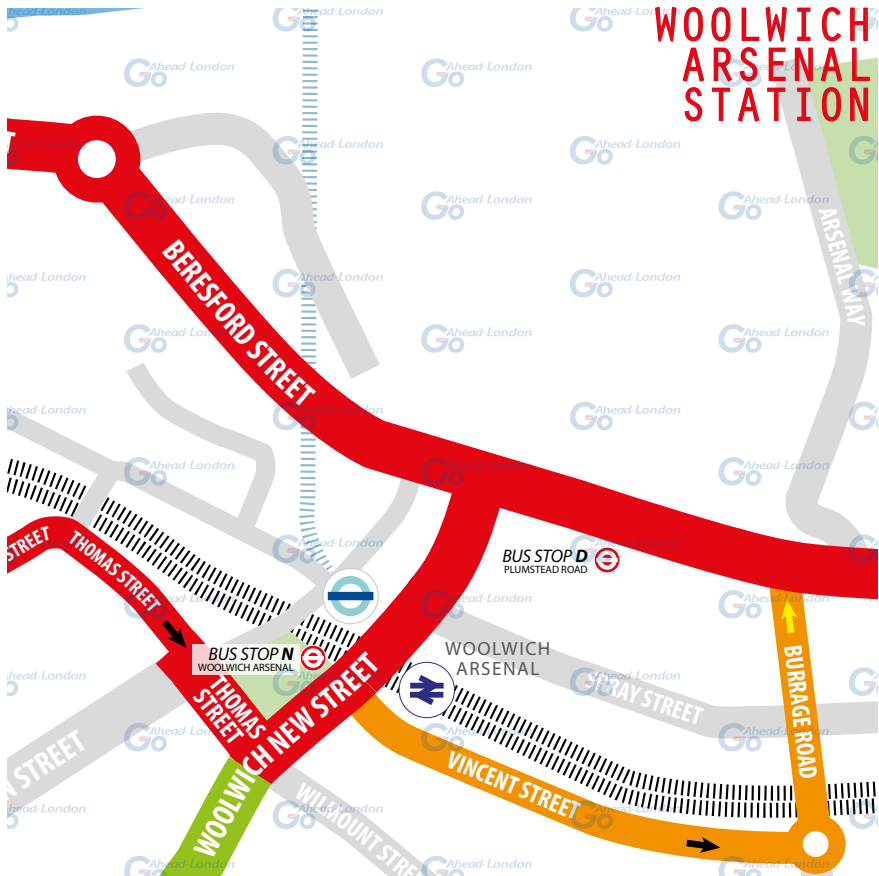
PLEASE CHECK
TRIP NUMBER
ON ETM BEFORE
DEPARTING

From Tottenham Court Road Proceed from Woolwich New Rd via Vincent Rd and Burrage Rd. Set down on Woolwich New Rd at **BUS STOP Y**.

Towards Tottenham Court Road. Depart to Plumstead Road. Pick up on Plumstead Road at **BUS STOP D**.

Turning point only - buses must not stand.

Blind display: *WOOLWICH*.



PLUMSTEAD

TURNING POINT

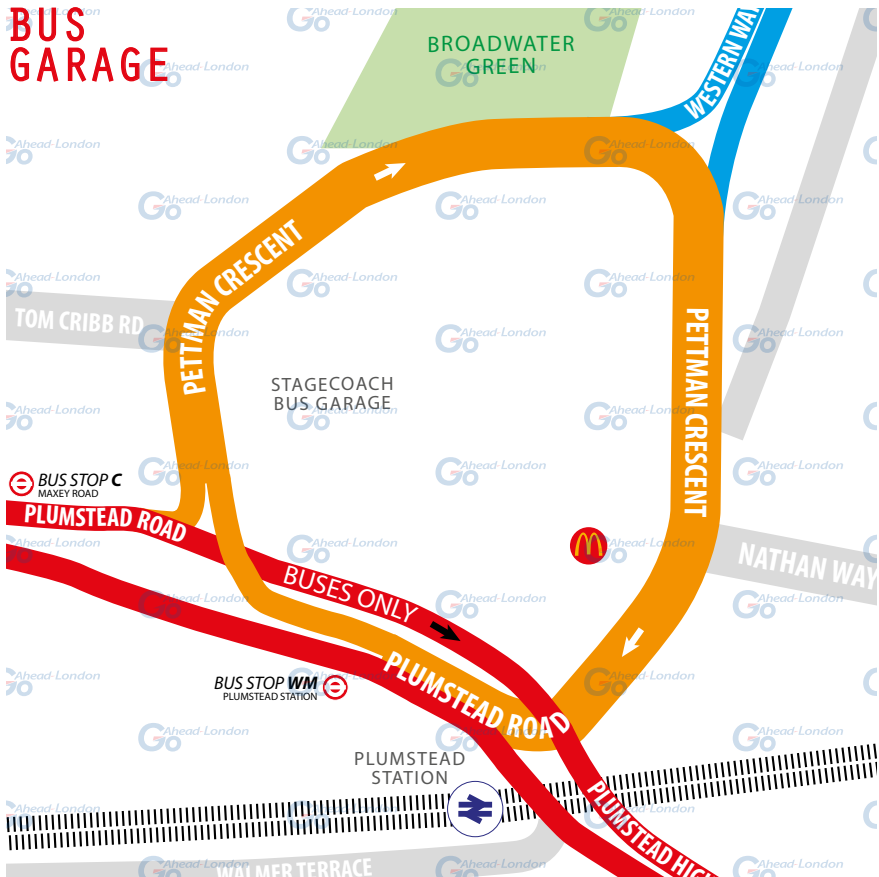
TURNING POINT ONLY.
BUSES MUST NOT STAND.

From Tottenham Court Road. Proceed from Plumstead Road via Pettman Crescent. Set down on Plumstead Road at **BUS STOP C**.

Towards Tottenham Court Road. Depart to Plumstead Road. Pick up on Plumstead Road at **BUS STOP WM**.

Turning point only - buses must not stand.

Blind display: **PLUMSTEAD STATION**.



ABBEY WOOD

TURNING POINT

TURNING POINT ONLY.
BUSES MUST NOT STAND.

From Tottenham Court Road. Proceed from Harrow Manorway.
Set down on Harrow Manorway / Lensbury Way at **BUS STOP A.**

Towards Tottenham Court Road. Depart from Harrow Manorway.
Pick up on Harrow Manorway at **BUS STOP B.**

Turning point only - buses must not stand.

Blind display: **ABBEY WOOD.**



THAMESMEAD

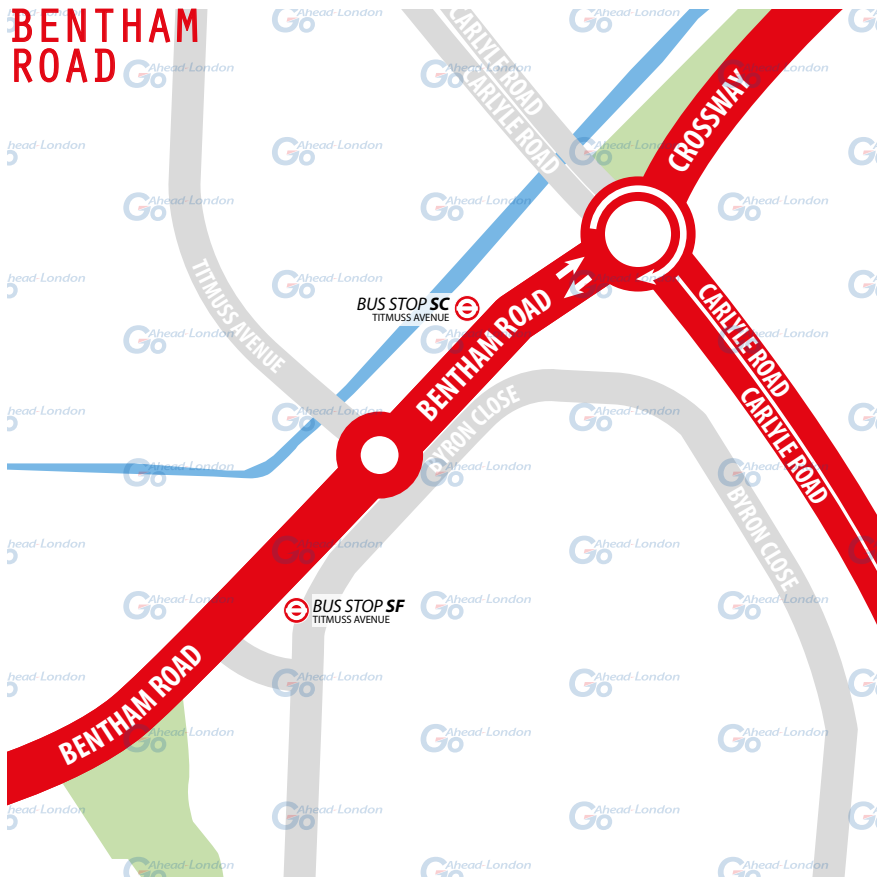
TERMINUS POINT

PLEASE CHECK
TRIP NUMBER
ON ETM BEFORE
DEPARTING

From Tottenham Court Road. Proceed from Bentham Road via Boiler House Roundabout, Carlyle Road, Harrow Manorway, A2041, Harrow Manorway and Carlyle Road to stand. Set down at **BUS STOP SC**.

Towards Tottenham Court Road. Depart via Carlyle Road and Boiler House Roundabout to Bentham Road. Pick up on Bentham Road at **BUS STOP SF**.

Public stand for up to 2 buses in lay-by at Stop 34918 on west side of Carlyle Road commencing approximately 55 metres south of Boiler House Roundabout. **Blind display:** **THAMESMEAD**.



LOCAL HAZARDS & POINTS TO NOTE

FULL RISK ASSESSMENT VIEWABLE UPON REQUEST



PEDESTRIANS CROSSING | BOILER HOUSE STAND

Check for pedestrians attempting to cross road in front of bus. Good use of mirror before moving out of lay-by.

BUSY PEDESTRIAN AREA | THAMESMEAD DRIVE

Bus turning circle. Buses parked on the bus stand making manoeuvring tight. Busy pedestrian area at Thamesmead Leisure Ctr. Proceed with care and caution.

LOW TREES | CROSSWAY

Keep a look out for overhanging trees and report if necessary. Take care to negotiate roundabouts slowly, (speeding traffic approaching from the right).

CARAVAN SITE | HARROW MANORWAY

Traveller site with parking on main thoroughfare. Possibility of horses on the road. Watch out for pedestrian movements, especially crossing the road. Also excessive parking. Notify CentreComm of any anti-social behaviour. Give any horses a very wide berth, pass at very low speed, using extreme care and caution.

SPEED TABLES AND OVERHANGING TREES | MCLEOD ROAD

Trees close to the kerb edge. Parking in the vicinity of shopping parade. Sharp turn from McLeod Road into Basildon Road. Keep away from the kerb edge and report any low hanging trees. Watch out for pedestrians coming out from between parked cars. Negotiate road junction with caution. Good use of mirrors. Good all round observations.

PARKED VEHICLES | BASILDON ROAD

Parked vehicles both sides of the road. Pedestrians crossing from between parked vehicles. Tight turn in both directions at the junction of Bostall Hill. Proceed with care and caution. Watch your speed. Be prepared to stop.

PARKED VEHICLES | BOSTALL HILL

Heavy traffic area with parking both sides of the road. Pedestrians crossing between parked vehicles. Proceed with care and caution. Watch your speed. Be prepared to stop.

VARIOUS HAZARDS | HIGH STREET / RIVERDALE ROAD

Police Station junction Riverdale Road Fire Station adjacent to High Street. Parked vehicles and pedestrians. Be aware of police activity (fast moving vehicles), and also emergency vehicles exiting the fire station. Proceed with care and caution. Watch your speed. Be prepared to stop.

LOCAL HAZARDS & POINTS TO NOTE

FULL RISK ASSESSMENT VIEWABLE UPON REQUEST



FAST MOVING TRAFFIC | PLUMSTEAD ROAD

Fast moving traffic (dual carriageway) with lay-by for buses. Watch Speed, Proceed with care and caution, good mirror use. Vehicles approach at speed from the right.

CONGESTED AREA | WOOLWICH TOWN CTR EAST BOUND

Tight mini roundabouts to negotiate. Busy pedestrian area at all times. Transport interchange hub. Proceed with care and caution. Pedestrians crossing from between parked vehicles. Good mirror use and good road positioning. Watch your speed.

ROAD NARROWS | WOOLWICH CHURCH ST / FRANCIS ST

Road narrows at junc. Care and caution. Good mirror use and road positioning.

CONGESTED AREA | WOOLWICH ROAD

Busy with pedestrians due to shopping area. Parked vehicles. Watch speed when pulling out of bus lay-bys. Good use of mirrors. Pedestrians crossing between parked vehicles. Care and caution due to shrubbery on roundabouts impeding view of road.

ROAD NARROWS | WOOLWICH RD / CHARLTON CHURCH LA

Road narrows from two lanes into one after junction. Check mirrors before proceeding.

NARROW LANES / HIGH KERB | WOOLWICH ROAD FLYOVER

Very high nearside kerb. Use care and caution. Check mirrors before proceeding.

EMERGENCY VEHICLES | TRAFALGAR ROAD

Greenwich Fire Station. Proceed with care and caution be aware of pedestrians crossing. Emergency vehicles leaving the fire station.

VARIOUS HAZARDS | GREENWICH TOWN CENTRE

One-way system with tight turns, parked vehicles. High kerbs. Busy pedestrian area. (tourists, restaurants, bars/clubs). High volume of pedestrians crossing the road at night. Always proceed with care and caution. Good all round observations and good use of mirrors. Good lane discipline. Watch your speed.

EMERGENCY VEHICLES | CREEK ROAD

Fire Station at the junc of Abinger Grove. Be prepared to stop for emergency vehicles.

BUSY PEDESTRIAN AREA | REDRIFF RD JUNC LOWER RD

Good observations and mirror use. Care and caution. Watch your speed.

LOCAL HAZARDS & POINTS TO NOTE

FULL RISK ASSESSMENT VIEWABLE UPON REQUEST



VARIOUS HAZARDS | SURREY QUAYS SHOPPING CTR

Lower Rd at the junction with buses only access road (Surrey Quays Shopping Ctr). Tight left turn. Pedestrians and street furniture. Good observations and mirror use. Proceed with care and caution. Look out for pedestrians crossing. Check both ways for traffic before pulling out into main car park road. (Deal Porter Way). Watch your speed.

PARKED VEHICLES | ROTHERHITHE NEW ROAD

Rotherhithe New Road junction Bush Road. Parked Cars reversing out of parking bays. Traffic emerging from Bush Road. Check that cars are not reversing out of parking area. As you turn the corner, give way to traffic emerging from Bush Road on nearside.

SPEED CALMING MEASURES | ROTHERHITHE NEW ROAD

Proceed with care and caution. Slow down to 10 mph.

16'0" ARCHED BRIDGE | ROTHERHITHE NEW ROAD

Slow down and check your passage is clear, Give way if necessary. Use centre of road.

LEFT-HAND KERB | GRANGE ROAD / GALLEYWALL ROAD

Left hand kerb has been extended out narrowing the entrance to road. Good observations. Wait for clearway before entering Galleywall Road. Space is tight if other vehicles are waiting to turn right out of Galleywall Road.

TRAFFIC EMERGING | GALLEYWALL ROAD TRADING EST

Take care in the area of the trading estate entrance. Lorries manoeuvring and car parking.

BUSY PEDESTRIAN AREA | SOUTHWARK PARK ROAD

Car parking in the area. Proceed with care and caution. Reduce speed at speed calming measures. Cycle lane. Proceed with care and caution, good use of mirrors.

SPEED CALMING MEASURES | GRANGE ROAD

Good road positioning and observation. Good mirror use when passing traffic islands.

PARKED VEHICLES | TOWER BRIDGE ROAD

Pedestrians appearing from between cars. Watch out for pedestrians crossing between cars and proceed with care and caution.

LOW TREES AND CYCLISTS | NEW KENT ROAD

Low trees sited close to the kerb. Care and caution when passing cyclists. Good observation and mirror use. Do not drive too close to the kerb.

LOCAL HAZARDS & POINTS TO NOTE

FULL RISK ASSESSMENT VIEWABLE UPON REQUEST



ROAD LAYOUT | ELEPHANT & CASTLE GYRATORY

New road layout with cyclist priority lanes. Other motorists not always sure where to go, or which lane to use. Cyclists still using traffic lanes. Good observations. Watch out for motorists who change lanes without indication and cut across buses. Good use of mirrors for cyclists especially at traffic lights.

BUSY PEDESTRIAN AREA | LONDON ROAD

Tube station. Good observation. Look out for pedestrians crossing at any time. Proceed with care and caution.

BUSY PEDESTRIAN AREA | ST GEORGE'S CIRCUS

Cyclists. Look out for pedestrians crossing at any time. Proceed with care and caution.

PEDESTRIAN CROSSING | TENISON WAY BUS STATION

Bus movements emerging from the bus station into main traffic flow. Keep a look out for all pedestrians who may wander over the concourse at times. Watch for other buses pulling out at the same time as yourself. When leaving the bus station, only move into the main traffic flow on the traffic light signal.

CYCLE LANE | WATERLOO BRIDGE

Many cyclists especially around peak rush hours. Only overtake when safe to do so.

HIGH RISK - LOW LEVEL UNDERPASS | WATERLOO BRIDGE

Low level underpass to Kingsway. Not suitable for double deck vehicles.

NEW ROAD LAYOUT AND TWO-WAY SYSTEM | ALDWYCH

Gyratory removed. Change of road layout implemented 22 Aug 2021. Two-way layout from one-way system. Other drivers unsure of new system. Proceed with care and caution and beware of vehicles changing position without warning. Ensure correct lane usage is maintained.

HIGH RISK - LOW TREES | ALDWYCH

Low trees close to the kerb on both side of road. Keep away from the kerb edge.

HIGH RISK - HEIGHT RESTRICTION | KINGSWAY

There is a height restriction of 8'3" feet (2.5m) on certain parts of this road. Please take note of all the signs which relate to the low trees on both sides.

OTHER INFORMATION

CODES AND EMERGENCY RADIO PROCEDURES

REMAIN CALM:
GIVE ACCURATE
INFORMATION.
WE'RE HERE
TO ASSIST!

ROUTE N1 | CURTAILMENTS:

TCR	Tottenham Court Road	ALD	Aldwych
WAT	Waterloo, Concert Hall	EC	Elephant & Castle, Lambeth Rd
BA	Bricklayers Arms	SQ	Surrey Quays
GCS	Greenwich, Cutty Sark	CAH	Charlton, Anchor & Hope Lane
WOOL	Woolwich Arsenal Stn	PS	Plumstead Station
HMW	Harrow Manor Way	TBH	Thamesmead, Boiler House

FACILITIES | THROUGHOUT THE ROUTE

- **Tottenham Court Road.** McDonald's (0500-0245)

If you urgently need to use the following interim facility, please inform iBus first.

- **Tenison Way, Waterloo.** Ladies: **3651**. Gentlemen: **5217**.

CODE RED | EMERGENCY RADIO PROCEDURE

If you require the Emergency Services to attend your vehicle (for example in the event of passenger injury, assault or major RTA), you should contact CentreComm using the radio's Code Red facility. To call CentreComm, **hold down the Code Red button on your vehicle's radio for at least 3 seconds** until you hear a ringing tone to indicate that your call has been connected. Hold down the foot switch in the cab when you are speaking, and end what you have to say with the word "over" to indicate that you expect a response, or "over and out" if this is the end of your communication. Release the foot switch when you are not speaking. Remember to speak slowly and clearly. Note that you will usually receive a radio call from your depot shortly after you make a Code Red call. **You should not use the radio whilst the vehicle is in motion.**

CODE
GREEN

Call your garage for non-emergency, mechanical defects, help or advice

CODE
BLUE

Call CentreComm for non-emergency, incident reporting or diversions

CODE
RED

Call CentreComm for emergency services, passenger injury or assault

We're here to assist. If you are unsure at any point, contact your Controller via the radio system or by telephoning iBus:

020 7064 5665/6/7

Lost property for the public

020 3221 5400

Front desk allocations

020 3221 5402

Engineers [MG]

07903 216704

DO NOT GIVE OUT ANY OF OUR NUMBERS TO THE PUBLIC
APART FROM THE LOST PROPERTY NUMBER.

Emergencies

999 or 112

Metropolitan Police

020 7230 3591

www.goaheadlondon.com

All content and design of this route guide is the property of Go-Ahead London. No content may be copied, distributed, published or used in any way, in whole or in part, without prior written agreement from Go-Ahead London.
Artwork and maps designed and produced by Peter Dias. peter.dias@goaheadlondon.com

SEPT
2021

MORDEN WHARF
GARAGE

N1

Go Ahead-London